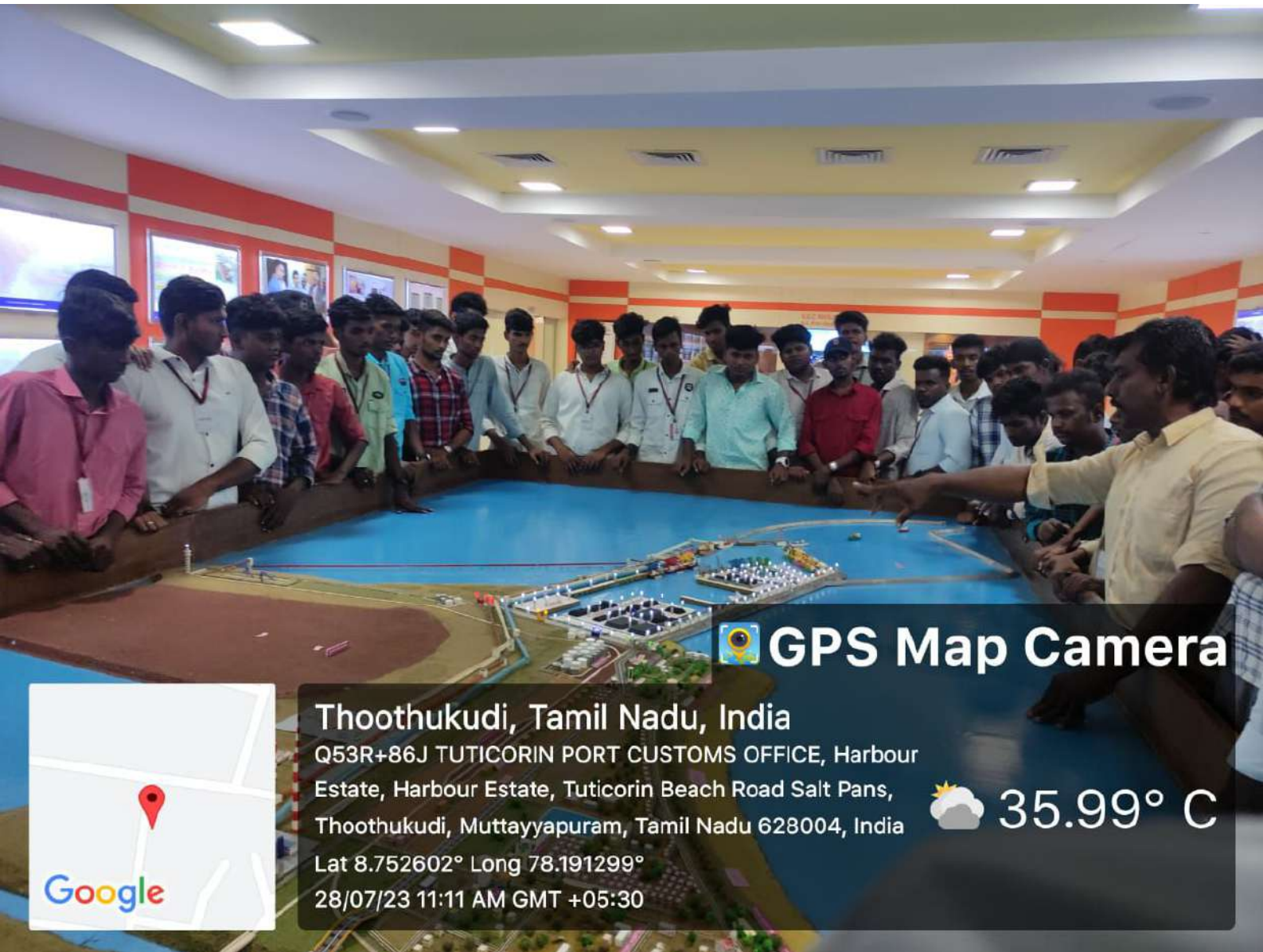
 GPS Map Camera

Madurai, Tamil Nadu, India  
V3VG+MJH, Pasumalai, Madurai, Tamil Nadu 625004, India  
Lat 9.894444°  
Long 78.07682°  
28/07/23 10:06 AM GMT +05:30







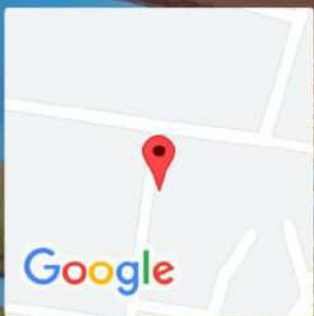
 **GPS Map Camera**

**Thoothukudi, Tamil Nadu, India**


Q53R+86J TUTICORIN PORT CUSTOMS OFFICE, Harbour  
Estate, Harbour Estate, Tuticorin Beach Road Salt Pans,  
Thoothukudi, Muttayapuram, Tamil Nadu 628004, India

Lat 8.752602° Long 78.191299°  
28/07/23 11:11 AM GMT +05:30

 **35.99° C**





 **GPS Map Camera**



**Thoothukudi, Tamil Nadu, India**

Q53V+42R, VOC Rd, Harbour Estate, Tuticorin Beach

Road Salt Pans, Thoothukudi, Muttayapuram, Tamil Nadu

628004, India

Lat 8.752541° Long 78.192054°

28/07/23 04:09 PM GMT +05:30

 **34.19° C**



 **GPS Map Camera**



**Thoothukudi, Tamil Nadu, India**

Q53V+42R, VOC Rd, Harbour Estate, Tuticorin Beach

Road Salt Pans, Thoothukudi, Muttayapuram, Tamil Nadu

628004, India

Lat 8.752541° Long 78.192054°

28/07/23 04:10 PM GMT +05:30


 **36.19° C**



From fresh cow's milk.  
**SNP**<sup>®</sup>  
DAIRY  
SINCE 1996

**SNP DAIRY**

ஆதிசீவன் துணை

 **GPS Map Camera**

Ayyankottai, Tamil Nadu, India  
22G8+36X, Ayyankottai, Tamil Nadu 625221, India  
Lat 10.025278°  
Long 78.01569°  
28/07/23 10:37 AM GMT +05:30



Google